




Tracey Frescino



Chris Toney



A FIESTA Bridge: Spanning
the gap between NASA
products and forest
inventory data



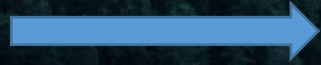
Kelly McConville



Gretchen Moisen

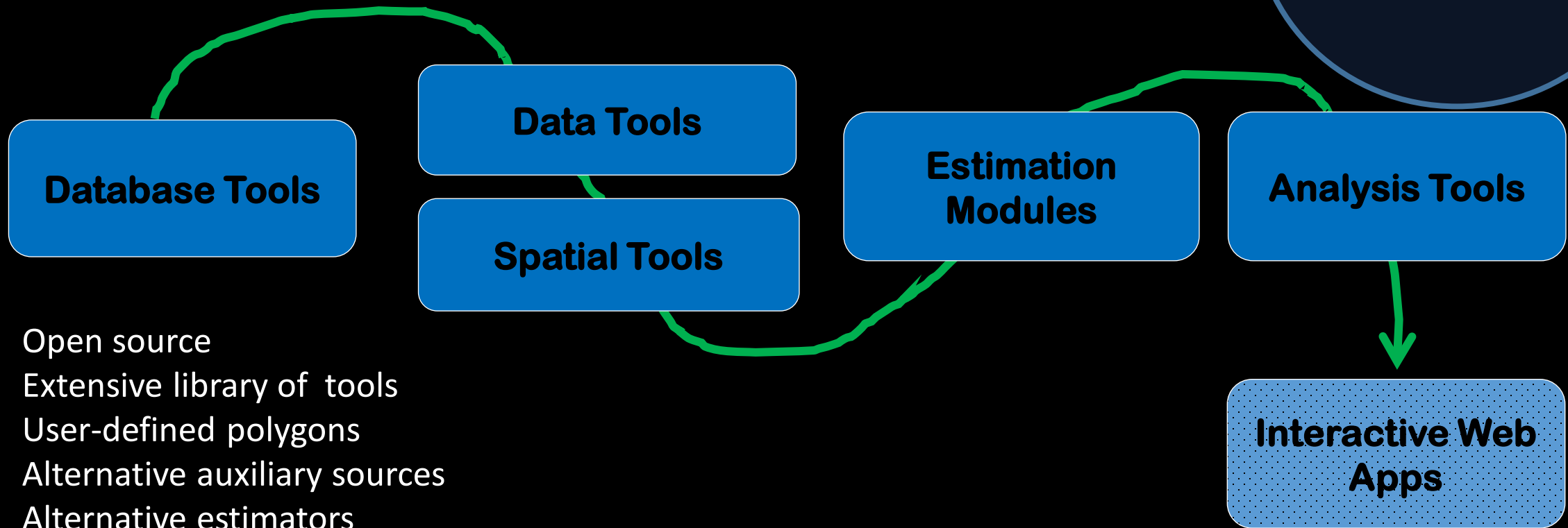
...and others with FIA, GTAC, and NFS

We need interactive web apps giving statistically defensible estimates for any area and time interval of interest.



Landsat-MODIS-NAIP... and more

We're Ready through FIESTA?



Open source
Extensive library of tools
User-defined polygons
Alternative auxiliary sources
Alternative estimators
Customizable applications
Interactive options

It's feasible because a bridge has already been built.

Model-assisted
Small Area
Photo-based
Non-response
Change detection



BIA
NFS
FIA
States
International
Education

Science

Application



Now we need a bigger
bridge to reap the
benefits.

Alternative RS data

Linkage to active fire maps

I & D impacts

Access to new stat methods

Ecological unit analyses

Automated reporting

Veg map evaluations

There's a big bang for the buck.



Research
Application
Training
Integration
Outreach